


7.1.4 - Water conservation facilities available in the Institution

Rain water harvesting





 GPS Map Camera





Haryana, India
RPS DEGREE COLLEGE, Haryana 123029, India
Lat 28.28871°
Long 76.046545°
17/07/23 10:52 AM GMT +05:30

Borewell and Open well (Pond) Recharge:



Waste Water Recycling



Construction of tanks and bunds:



Maintenance of water bodies and distribution system in the campus

The ground water is pumped into storage tanks located at different places in the campus. There are few numbers of overhead storage tanks. The water is distributed through well laid pipe network.





Haryana, India
RPS DEGREE COLLEGE, Haryana 123029, India
Lat 28.28871°
Long 76.046545°
17/07/23 12:14 PM GMT +05:30

GPS Map Camera



Haryana, India
RPS DEGREE COLLEGE, Haryana 123029, India
Lat 28.28871°
Long 76.046545°
17/07/23 12:15 PM GMT +05:30

GPS Map Camera